








Legend

-  Proposed Transit Stops
-  Proposed Transit Fixed Route
-  Proposed Stops Walk Distance Buffers of 0.25 Miles
-  City Limits
-  County Boundary
-  Parks
-  Waterbodies

0 2,000 Feet

Source: Nicollet Co., Blue Earth Co., City of North Mankato, MnGeo

